


**Figure 9a
KNL 7
Butternut Locations**

**Overall Benefit
Permit Application
KNL Developments
Ottawa, ON**

OE-OT-015982 GIS 00258



- Butternut Category 2
- Butternut Category 3
- 25m Buffer
- Development Boundary
- Permanently Retained and Created Habitat
- Temporarily Retained Habitat



Coordinate System:
North American Datum (NAD 83) 1993
Universal Transverse Mercator (UTM) Zone 18N



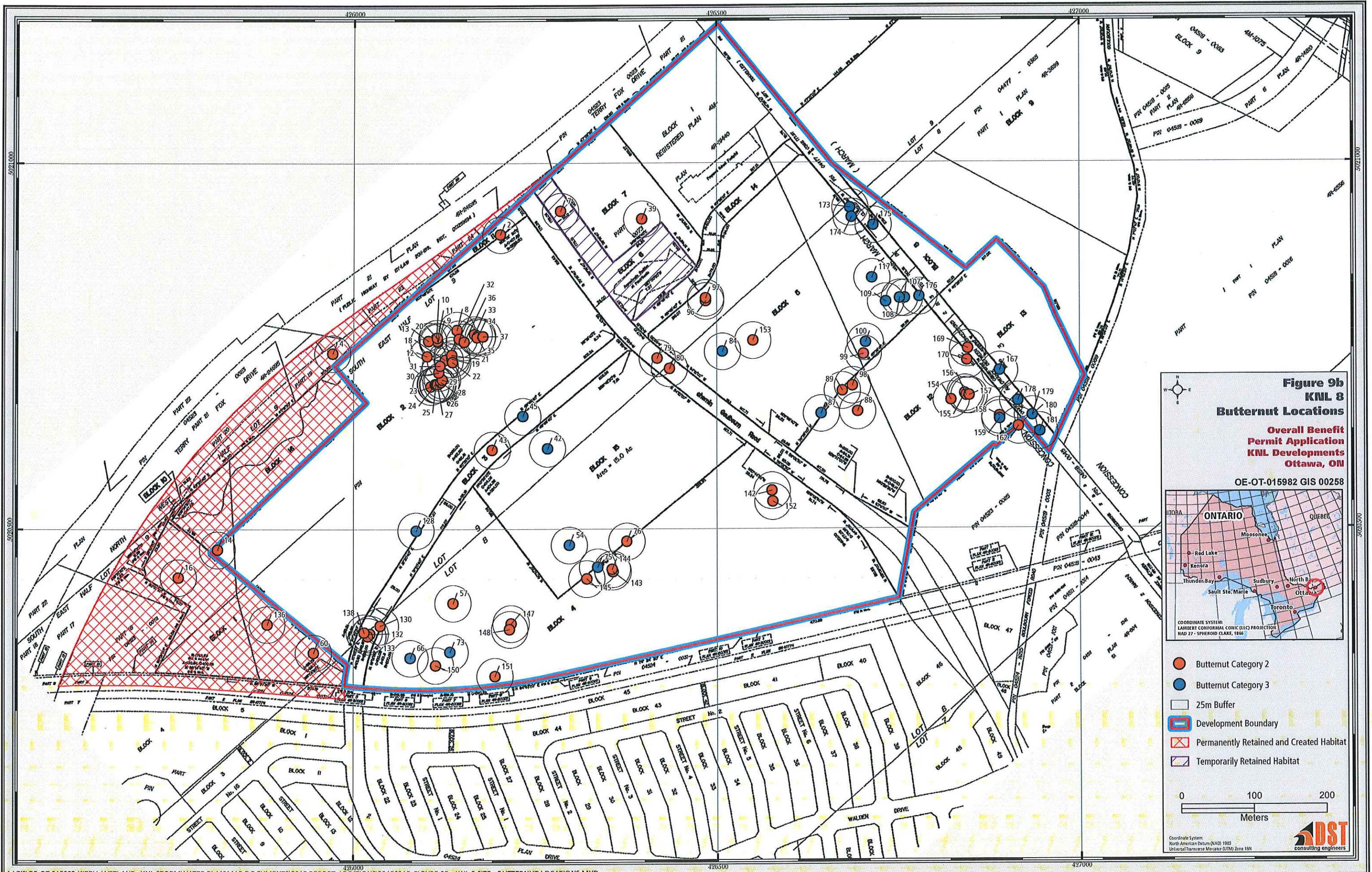



Figure 9b
KNL 8
Butternut Locations
Overall Benefit
Permit Application
KNL Developments
Ottawa, ON

OE-OT-015982 GIS 00258



- Butternut Category 2
- Butternut Category 3
- 25m Buffer
- Development Boundary
- Permanently Retained and Created Habitat
- Temporarily Retained Habitat



Coordinate System:
 North American Datum (NAD) 1983
 Universal Transverse Mercator (UTM) Zone 18N

